




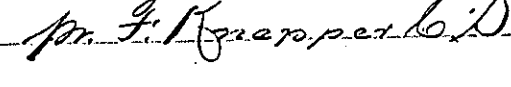





Draught of a Tract of Land, Situate in Allegheny Township, Somerset County containing 72.58 pns. of allowance of land, Improved, Surveyed May 23<sup>rd</sup> 1865, in pursuance of a Warrant dated the 29<sup>th</sup> day of December 1864, granted to Levi Hayle for 70.00 of land improved,

To J. M. Campbell Esq.    
 Surveyor General  

Note, The above survey is supposed to include a part of the Nathan Hammond Survey, but I have my doubts about it. I did run the long line of the Hammond Survey, and according to that line (well marked on the ground) this is no part thereof

To J. M. Campbell Esq.    
 Surveyor General  

IN TESTIMONY that the above is a copy of the original remaining on file in the Department of Internal Affairs of Pennsylvania, made conformably to an Act of Assembly approved the 16th day of February, 1833, I have hereunto set my Hand and caused the Seal of said Department to be affixed at Harrisburg, this twentythird day of May, 1905,

  
 Secretary of Internal Affairs.